












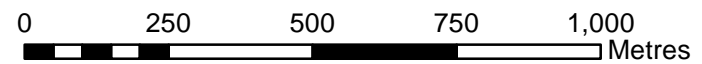


# The Blue Mountains Official Plan Schedule 'A-3' Camperdown

## Designations

-  Niagara Escarpment Plan Boundary
-  Special Study Area Subject to B3.13.5
-  Agricultural
-  Escarpment
-  Future Secondary Plan Area
-  Hazard
-  Institutional Area
-  Major Open Space
-  Recreational Commercial Area
-  Recreational Ski
-  Residential Recreational Area
-  Rural
-  Special Agricultural



Note: This Schedule forms part of the Official Plan and must be read and interpreted in conjunction with the text. The information depicted on this Schedule has been compiled from various sources. While every effort has been made to accurately depict the information, data/mapping errors may exist.

Download PDF: [www.thebluemountains.ca](http://www.thebluemountains.ca)

June 2016

